




































Type	Note	Dist	Next
 	DEPART: EASTON - 19 Berwick Rd   06:00   65km to next CONTROL	0.0	0.1
	RIGHT @ T onto A432	0.1	0.3
	LEFT @ TL along Stapleton Rd	0.4	0.1
	SO @ island using shared path with road on right !!Skateboarders!!	0.5	0.3
	SO xing road following shared path on opposite side !!Side roads!!	0.7	0.2
	Xing road before RBT !!RBT exit!!	0.9	0.0
	LEFT @ Ped xing	0.9	0.0
	SO @ ped xing rejoining road on RBT \$ SOUTHMEAD onto B4469 !!M32 slip!!	1.0	0.1
	Fork RIGHT @ TL \$ SOUTHMEAD along B4469 - follow SO to A38	1.1	2.4
	RIGHT @ TL \$ Gloucester A38 - follow SO to M5 RBT	3.5	6.8












3.5 kilometers. +78/-16 meters

Type	Note	Dist	Next
	SO (2ex) @ RBT \$ Thornbury A38 !!M5 junc!!	10.3	1.9
	SO @ TL along A38	12.2	0.3
	1st LEFT \$ TOCKINGTON & OLVESTON	12.5	1.9
	Fork LEFT (SO) on RH bend \$ AUST	14.3	0.1
	LEFT @ T \$ AUST	14.5	3.1
	LEFT (SO) @ T onto B4461	17.6	1.7
	RIGHT imm before RBT using shared path round opp side	19.2	0.1
	Cross SERV road & LEFT onto Severn Bridge Path	19.3	4.5
	LEFT xing road and cont. LEFT \$ NCN4	23.8	1.7
	LEFT @ end of path rejoining road	25.5	0.1
	RIGHT (3ex) @ RBT \$ Tintern A466 !!Busy!!	25.6	1.4
	LEFT \$ USK B4235. Shop on left	27.0	18.9

23.5 kilometers. +140/-144 meters

Type	Note	Dist	Next
	RIGHT @ T \$ USK onto A472	46.0	2.0
	RIGHT \$ ABERGAVENNY onto B4598	47.9	10.0
	LEFT @ T \$ ABERGAVENNY B4598. Cafe on right	58.0	5.5
	LEFT @ T \$ all traffic then...	63.5	0.0
	Imm fork RIGHT following OWS. Looks like RBT	63.5	0.3
	RIGHT (3ex) @ RBT \$ ABERGAVENNY A40	63.8	1.2
 	CONTROL: ABERGAVENNY [FREE] - collect receipt   08:10-10:20   121km to next CONTROL	65.1	0.3
	RIGHT \$ Brecon A40	65.3	0.4
	SO @ TL \$ SKENFRITH into B4521	65.7	0.6
	RIGHT \$ SKENFRITH B4521	66.3	23.7
	SO @ X \$ ROSS ON WYE B4521. Xing A466	89.9	5.2

62.9 kilometers. +583/-521 meters

Type	Note	Dist	Next
	SO @ X \$ ROSS ON WYE along B4521 !!Xing A4137!!	95.2	1.1
	RIGHT @ T \$ ROSS ON WYE !!A49!!	96.2	4.1
	SO (2ex) @ RBT \$ ROSS ON WYE B4260	100.3	1.7
	RIGHT @ T \$ other routes	102.0	0.3
	LEFT (1ex) @ mRBT \$ other routes onto B4234	102.3	1.2
	RIGHT (3ex) @ RBT \$ Worcester !!A449 - dual carriageway!!	103.5	0.9
	SO (2ex) @ RBT onto B4221. !!end of M50!! PH on left	104.3	3.0
	RIGHT (SO) @ T \$ NEWENT B4221. PH on right	107.3	8.7
	LEFT @ 2x TL \$ UPLEADON B4215	116.0	0.2
	RIGHT \$ UPLEADON & TEWKSBURY	116.3	8.8
	SO @ X \$ Hasfield !!Xing A417!!	125.1	0.6

35.1 kilometers. +322/-409 meters

Type	Note	Dist	Next
←	LEFT @ T \$ TEWKSBURY onto B4211	125.7	7.4
→	RIGHT @ T \$ TEWKSBURY A438	133.1	4.4
→	RIGHT @ T \$ TEWKSBURY A38	137.4	0.7
↑	LEFT (1ex) @ mRBT \$ BREDON B4080	138.1	5.4
←	LEFT @ [x] \$ Pershore B4080	143.5	3.8
→	RIGHT \$ Deer Park Business Park	147.3	5.3
→	RIGHT @ T \$ LT. COMBERTON	152.7	0.2
←	1st LEFT into Orchard Dr	152.8	0.2
←	LEFT @ T	153.0	2.2
→	RIGHT @ stg X \$ EVESHAM B4084	155.2	6.0
↑	SO (2ex) @ RBT \$ EVESHAM B4048	161.2	1.2
←	LEFT @ TL \$ TOWN CENTRE A4184	162.4	0.6

37.4 kilometers. +280/-293 meters

Type	Note	Dist	Next
→	RIGHT (2ex) @ RBT along A4184 - cont SO to next RBT	163.1	2.6
↑	SO (2ex) @ RBT \$ NORTON B4088 !!Xing A44!!	165.6	2.2
→	RIGHT (1ex) @ RBT \$ BIDFORD	167.8	5.4
↑	SO (2ex) @ RBT \$ BIDFORD B439 !!Xing A46 dual carriageway!!	173.2	1.8
↑	SO (2ex) @ RBT \$ STRATFORD B439	175.0	10.6
↑	SO (2ex) @ RBT \$ TOWN CENTRE onto A4390	185.6	0.2
→	Fork 2nd RIGHT \$ TOWN CENTRE only	185.8	0.4
🛑	CONTROL: STRATFORD UPON AVON [FREE] - collect receipt   12:12-18:24   64km to next CONTROL	186.2	0.0
→	RIGHT @ TL onto A422	186.2	0.2
→	RIGHT (3ex) @ RBT into High St	186.4	0.5
←	LEFT @ stg X. Sch opp	187.0	0.1



24.5 kilometers. +173/-165 meters

Type	Note	Dist	Next
→	1st RIGHT into College St	187.1	0.4
↗	Fork RIGHT onto SP imm before dead end \$ !!Pedestrians - bollards!!	187.5	0.2
↑	SO (2ex) @ RBT \$ NCN41 into Greenway car park !!Pedestrians - gates - gravel!!	187.7	3.7
↑	RIGHT then LEFT @ X using horse gate along Greenway !!Pedestrians - gates - gravel!!	191.5	4.0
→	!!Gate!! then RIGHT @ T - rejoining road	195.5	0.2
←	LEFT @ T \$ MICKLETON	195.7	3.3
↑	RIGHT (SO) @ T \$ Cheltenham B4632	199.0	0.9
→	RIGHT (2ex) @ mRBT \$ Cheltenham B4632	200.0	0.9
↑	SO (1ex) @ mRBT \$ Chipping Campden B4081	200.8	3.1
←	LEFT @ T \$ Chipping Campden B4035	203.9	0.2
→	1st RIGHT \$ Broadway	204.1	5.1

17.1 kilometers. +137/-15 meters

Type	Note	Dist	Next
↑	SO @ X \$ Broadway Twr !!Xing A44!!	209.1	2.5
→	RIGHT @ T	211.6	1.7
↑	LEFT (SO) @ T \$ Stow	213.4	4.4
→	RIGHT @ X \$ TEMPLE GUITING B4077	217.8	0.5
←	Fork 1st LEFT @ ^ \$ TEMPLE GUITING	218.3	1.7
←	LEFT @ T \$ KINETON. Sch opp	219.9	5.3
↑	RIGHT (SO) @ T \$ Cheltenham B4068	225.3	2.2
←	1st LEFT	227.5	0.2
↑	SO @ X \$ SALPERTON. Xing A436	227.7	1.8
←	1st LEFT. X on left	229.5	0.4
→	RIGHT @ X (unmarked)	229.9	0.7
←	LEFT @ T	230.6	1.8
→	RIGHT @ T then...	232.4	0.0
→	Imm RIGHT @ T onto !!A40!!	232.5	0.1

28.4 kilometers. +285/-313 meters

Type	Note	Dist	Next
←	1st LEFT \$ COMPTON ABDALE	232.5	1.4
←	SO @ X \$ Roman Villa	234.0	2.2
↑	SO @ X \$ Chedworth	236.2	2.5
↑	SO @ ^ X \$ North Cerney	238.6	10.6
↑	SO @ TL into Spitalgate Ln. Xing A417	249.2	0.3
←	LEFT @ T into Dollar St	249.5	0.3
 	CONTROL: CIRENCESTER [FREE] - collect receipt   14:20-22:40   61km to ARRIVEE	249.8	0.0
←	LEFT @ X into Market Pl	249.9	0.2
→	1st RIGHT. PH on right	250.1	0.3
→	RIGHT @ X onto OWS	250.3	0.1
↑	SO @ TL into Querns Ln	250.4	0.3
←	LEFT @ ^ T into Querns Hill	250.7	0.8
↑	SO (1ex) @ mRBT	251.5	0.6
→	RIGHT @ T \$ Somerford Keynes	252.1	0.7


19.6 kilometers. +203/-331 meters

Type	Note	Dist	Next
→	1st RIGHT \$ EWEN	252.8	3.0
→	RIGHT @ T \$ Kemble then...	255.8	0.1
←	Imm LEFT \$ POOLE KEYNES & OAKSEY	255.9	4.9
→	RIGHT (2ex) @ mRBT \$ Culkerton	260.7	0.8
←	LEFT (1ex) @ mRBT \$ EASTCOURT	261.6	1.2
↑	SO @ X \$ HANKERTON, CHARLTON & MALMESBURY	262.8	1.6
←	RIGHT @ ^ T \$ HANKERTON & CHARLTON	264.4	3.1
→	RIGHT @ T onto B4040	267.5	3.2
↑	SO (2ex) @ RBT \$ TOWN CENTRE along B4040	270.7	1.2
→	RIGHT @ T \$ Wiltshire Cycleway along B4040	271.9	0.1
←	LEFT @ T along B4040. Market X opp	272.1	0.3

20.0 kilometers. +134/-159 meters

Type	Note	Dist	Next
←	LEFT @ T \$ Thru traffic B4040 - follow thru to ACTON TURNVILLE	272.4	15.8
←	LEFT @ T into The Street	288.2	0.3
↑	RIGHT then LEFT @ stg X \$ TORMARTON. Xing B4039. PH opp	288.5	5.5
↑	SO @ X \$ CODRINGTON into B4465 !!Xing A46!!	294.0	5.9
↑	SO @ TL \$ Mangotsfield	299.9	3.9
↑	SO (2ex) @ RBT \$ Bristol	303.8	0.3
↑	SO (2ex) @ RBT-L \$ DOWNEND !!Xing A4174 dual carriageway!!	304.1	0.4
↑	SO (2ex) @ RBT \$ DOWNEND - cont SO to T	304.5	1.8
←	LEFT @ T onto A432 then...	306.3	0.1
→	Imm RIGHT (2ex) @ RBT \$ FISHPONDS A432 - follow to and thru	306.3	2.0
<i>i</i>	FISHPONDS	308.3	1.8
↑	SO @ TL \$ EASTVILLE along A432	310.1	0.3

38.1 kilometers. +296/-341 meters

Type	Note	Dist	Next
↑	SO @ TL along A432. Serv opp	310.5	0.6
↑	SO @ TL along A432	311.1	0.1
←	1st LEFT \$ Easton Jamia Masjid into St Marks Rd. PH on right	311.3	0.2
→	2nd RIGHT @ [x] into Berwick Rd. Garden of Easton on right	311.5	0.0
<i>i</i> 	ARRIVEE: EASTON - 19 Berwick Rd   16:22-02:00	311.5	0.0

1.4 kilometers. +3/-18 meters