

Red's Route 2 - Ride4Red 100km

Type	Note	Dist	Next
📍	Start of route	0.0	0.0
📍 B	DEPART: EASTON - CataColours @ Cafe 5 - open from 08:00 Start 09:00 27km to next CONTROL	0.0	0.0
➔	RIGHT to B&B Railway Path	0.0	0.0
←	LEFT joining B&B Railway Path !!Respect other users!!	0.1	5.5
←	Fork LEFT \$ Yate at Mangotsfield Stn	5.6	1.2
←	LEFT \$ SHORTWOOD imm after under bridge	6.8	0.1
←	LEFT and join road	6.9	1.1
➔	RIGHT @ T \$ PUCKLECHURCH B4465 - shared path on right	8.1	1.6
←	LEFT (1ex) @ RBT \$ Westerleigh B4465	9.7	0.7
←	LEFT \$ HINTON	10.4	5.6
↑	SO @ X \$ Hinton !!Xing A46 - BUSY!!	16.0	2.4
➔	RIGHT @ X \$ Marshfield	18.3	1.1

18.3 kilometers. +271/-147 meters

Type	Note	Dist	Next
⚠️ C	!!Pothole inside edge at bottom of descent!!	19.5	0.4
←	2nd LEFT \$ Cycle Route	19.8	2.4
←	2nd LEFT \$ CASTLE COMBE	22.3	1.4
↑	SO @ X \$ CASTLE COMBE	23.7	2.6
←	Sharp LEFT @ T \$ CASTLE COMBE	26.3	1.1
➔	RIGHT to The Old Stables	27.4	0.0
🔪 D	CONTROL: CASTLE COMBE - The Old Stables 10:07- 11:14 7km to next INFO. 20km to next CONTROL	27.4	0.0
➔	RIGHT rejoining road	27.4	0.8
➔	RIGHT @ T onto B4039	28.2	1.3
⚠️ E	!!Gravel after junction!!	29.6	0.1
←	Fork 2nd LEFT on RH bend !!Gravel after junction!!	29.7	0.9
↑	SO @ X \$ EASTON PIERCY	30.6	3.5

12.2 kilometers. +95/-110 meters

Type	Note	Dist	Next
🔪	INFO: KINGTON ST MICHAEL - see brevet 15km to next CONTROL	34.1	0.0
🔪 F	INFO: KINGTON ST MICHAEL - see brevet 15km to next CONTROL	34.1	0.1
➔	RIGHT @ T	34.2	0.7
➔	RIGHT into Manor Close after TB on right	34.9	0.6
➔	RIGHT @ T	35.5	1.4
←	1st LEFT @ ALLINGTON \$	36.9	2.1
↑	SO @ X \$ SHELDON Business Pk !!Xing A420 - BUSY!!	39.0	0.9
➔	RIGHT @ T \$ Sheldon Business Pk	39.9	0.2
←	Fork 1st LEFT @ ▲ - 7.5t \$	40.1	1.5
←	1st LEFT at [x]	41.7	1.1
↑	SO @ X \$ Easton !!Xing A4 - BUSY!!	42.8	3.0
➔	RIGHT \$ LACOCK NCN403 !!imm before T with A350!!	45.8	0.9
←	LEFT @ T	46.7	0.1

16.2 kilometers. +61/-101 meters

Type	Note	Dist	Next
↑	RIGHT then LEFT @ dbl TL \$ Reybridge !!Busy - xing A350!!	46.8	0.6
←	LEFT into Church St imm after bridge	47.5	0.1
➔	RIGHT into East St opp Bakery	47.6	0.1
➔	RIGHT @ T	47.7	0.1
🔪 G	CONTROL: LACOCK - Shop & Deli on left - stamp at counter 10:55-12:50 25km to next CONTROL	47.8	0.0
←	LEFT on RH bend	47.8	0.2
➔	RIGHT (2ex) @ mRBT then...	48.0	0.0
➔	Imm RIGHT \$ free range eggs into Folly Ln East - dead end \$	48.0	0.2
⚠️ H	SO at end into Folly Ln West !!Dismount - Xing A350 - BUSY!!	48.2	3.4
←	Sharp left @ T onto B3353. PH opp	51.6	3.1
➔	RIGHT @ TL \$ Bath A365	54.7	0.5

8.0 kilometers. +77/-89 meters

Type	Note	Dist	Next
←	1st LEFT \$ BROUGHTON GIFFORD	55.2	1.7
→	RIGHT @ T \$ BROUGHTON GIFFORD	56.9	1.4
←	LEFT \$ GREAT CHARFIELD	58.3	2.9
↑	RIGHT (SO) @ T \$ BRADFORD ON AVON	61.2	1.4
←	LEFT @ T onto B3109	62.6	0.8
↑	SO @ TL \$ BOA B3109	63.5	0.4
↑	SO (2ex) @ mRBT along B3109	63.9	0.2
←	LEFT (1ex) @ mRBT into New Rd along B3109	64.1	0.4
↑	SO (2ex) @ mBRT along B3109	64.5	0.3
→	RIGHT (3ex) @ RBT \$ TOWN CENTRE B3107	64.8	0.6
↑	SO (1ex) @ mRBT \$ Trowbridge A363	65.4	0.3
↑	SO (2ex) @ mRBT \$ Frome B3109	65.6	0.3
↑	SO (2ex) @ mRBT then...	65.9	0.0

11.2 kilometers. +84/-98 meters

Type	Note	Dist	Next
→	Imm RIGHT \$ Tithe Barn	66.0	0.2
↑	SO @ Gate along SP !!Respect other users!!	66.2	0.9
↑	SO - join towpath !!Respect other users!!	67.0	1.2
→	RIGHT imm before aquaduct	68.2	0.0
←	LEFT imm before PH	68.3	0.1
←	LEFT @ T	68.4	0.1
←	LEFT rejoining towpath over aquaduct !!Respect other users!!	68.4	3.0
!	!!Narrow path under bridge - call out to others approaching!!	71.4	1.0
!	!!Cats crossing!!	72.4	0.5
←	LEFT to BRASSKNOCKER BASIN \$ Radstock NCN24 !!Barriers!!	72.9	0.1
↗	Fork RIGHT to BRASSKNOCKER BASIN	73.0	0.3







7.1 kilometers. +71/-72 meters

Type	Note	Dist	Next
!	CONTROL: BRASSKNOCKER BASIN - The Angelfish 11:55-14:50 23km to next INFO. 30km to ARRIVEE	73.3	0.3
↑	SO	73.7	0.1
↖	LEFT rejoining towpath then...	73.8	0.0
←	Imm LEFT after bridge \$ MONKTON COMBE	73.8	0.2
↑	SO @ X rejoining road !!Xing A36 - BUSY!!	74.0	0.3
←	SO @ X \$ MONKTON COMBE	74.3	1.0
←	LEFT \$ TUCKING MILL \$ NCN24	75.3	0.5
!	!!Pothole on inside on descent!!	75.9	0.9
→	RIGHT onto 2Tunnels Greenway \$ Bristol NCN244 !!Respect other users - Bollards at bridges!!	76.8	4.5

3.8 kilometers. +64/-49 meters

Type	Note	Dist	Next
!	!!Large covered root upheaval!! shortly after the section where houses back onto the path	81.3	0.8
←	LEFT @ [x] \$ Bristol NCN244	82.1	0.1
→	RIGHT @ X then...	82.3	0.0
←	Imm LEFT @ T - SP and pedestrian crossing on left	82.3	0.1
→	RIGHT @ [x] \$ BRISTOL NCN244	82.4	0.1
←	LEFT \$ NCN244	82.5	0.0
!	!!Dismount over bridge!!	82.5	0.1
↑	RIGHT (SO) @ T rejoining road	82.6	0.1
←	1st LEFT into Locksbrook Rd	82.7	1.0
←	LEFT onto B&B RAILWAY PATH \$ BRISTOL NCN4 - follow to ARRIVEE !!Respect other users!!	83.6	12.7

6.8 kilometers. +4/-33 meters

Type	Note	Dist	Next
 	INFO: SISTON COMMON - see brevet 6km to ARRIVEE	96.3	0.0
	INFO: SISTON COMMON - see brevet 6km to ARRIVEE	96.3	6.6
	RIGHT @ zebra crossing leaving B&B Railway Path	102.9	0.1
 	ARRIVEE: EASTON - CataColours @ Cafe5 13:07-17:30	103.0	0.0

19.3 kilometers. +33/-55 meters